

Pennsylvania House Districts

Chester County Planning Commission Map Series








Prepared by:
Chester County Planning Commission, 2022
www.chescoplanning.org/resources/mapgallery.cfm

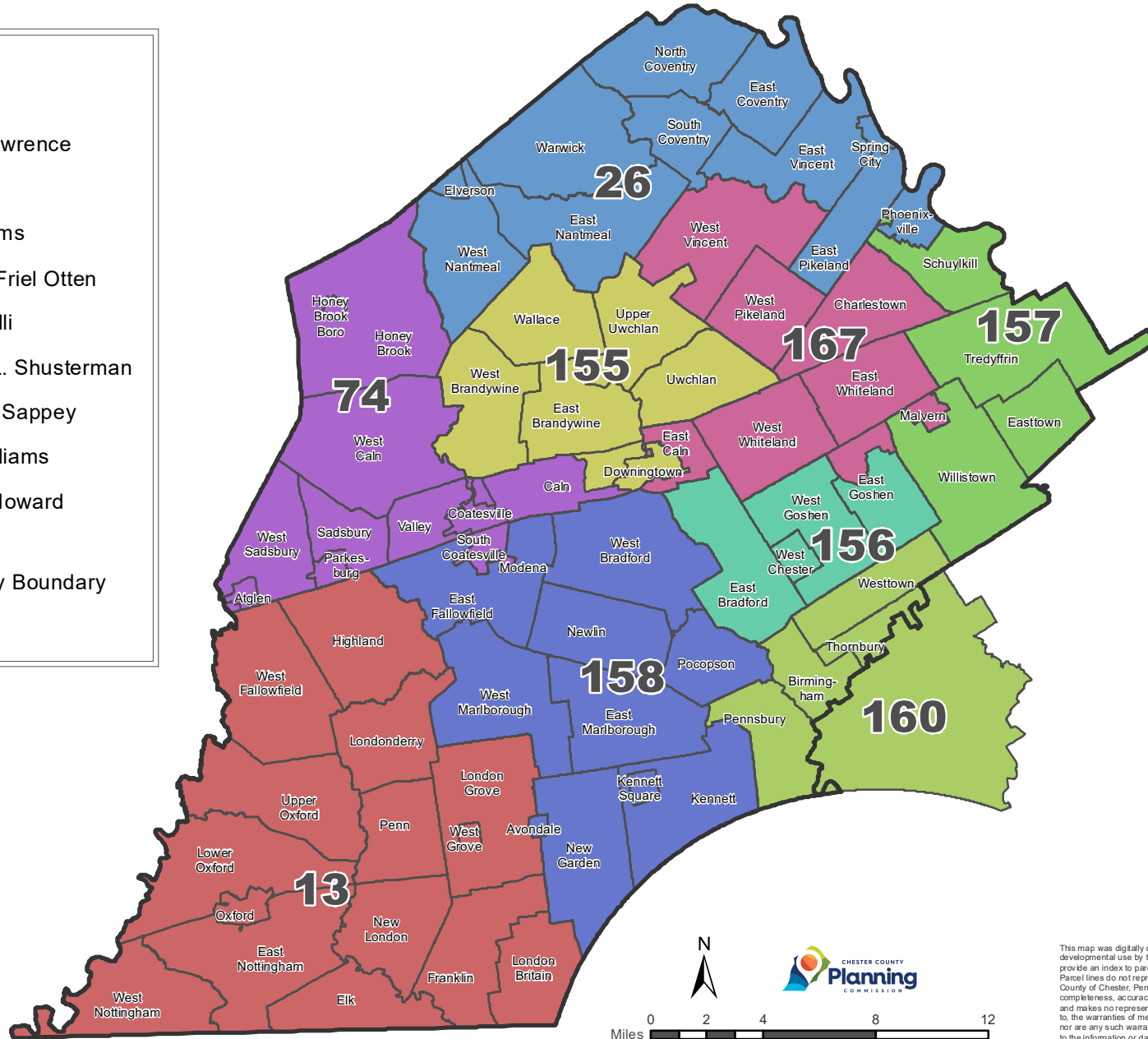
Data Source:
Legislative Reapportionment Committee, 2021
www.redistricting.state.pa.us/Maps

For more information: www.legis.state.pa.us

House Districts

2023-2024 Session

-  13 - John A. Lawrence
-  26 - Paul Friel
-  74 - Dan Williams
-  155 - Danielle Friel Otten
-  156 - Chris Pielli
-  157 - Melissa L. Shusterman
-  158 - Christina Sappey
-  160 - Craig Williams
-  167 - Kristine Howard
-  Chester County Boundary
-  Municipalities



This map was digitally compiled for internal maintenance and developmental use by the County of Chester, Pennsylvania to provide an index to parcels and for other reference purposes. Parcel lines do not represent actual field surveys of premises. County of Chester, Pennsylvania makes no claims as to the completeness, accuracy or content of any data contained herein, and makes no representation of any kind, including, but not limited to, the warranties of merchantability or fitness for a particular use, nor are any such warranties to be implied or inferred, with respect to the information or data furnished herein.