

# Phoenixville Region Multimodal Transportation Plan

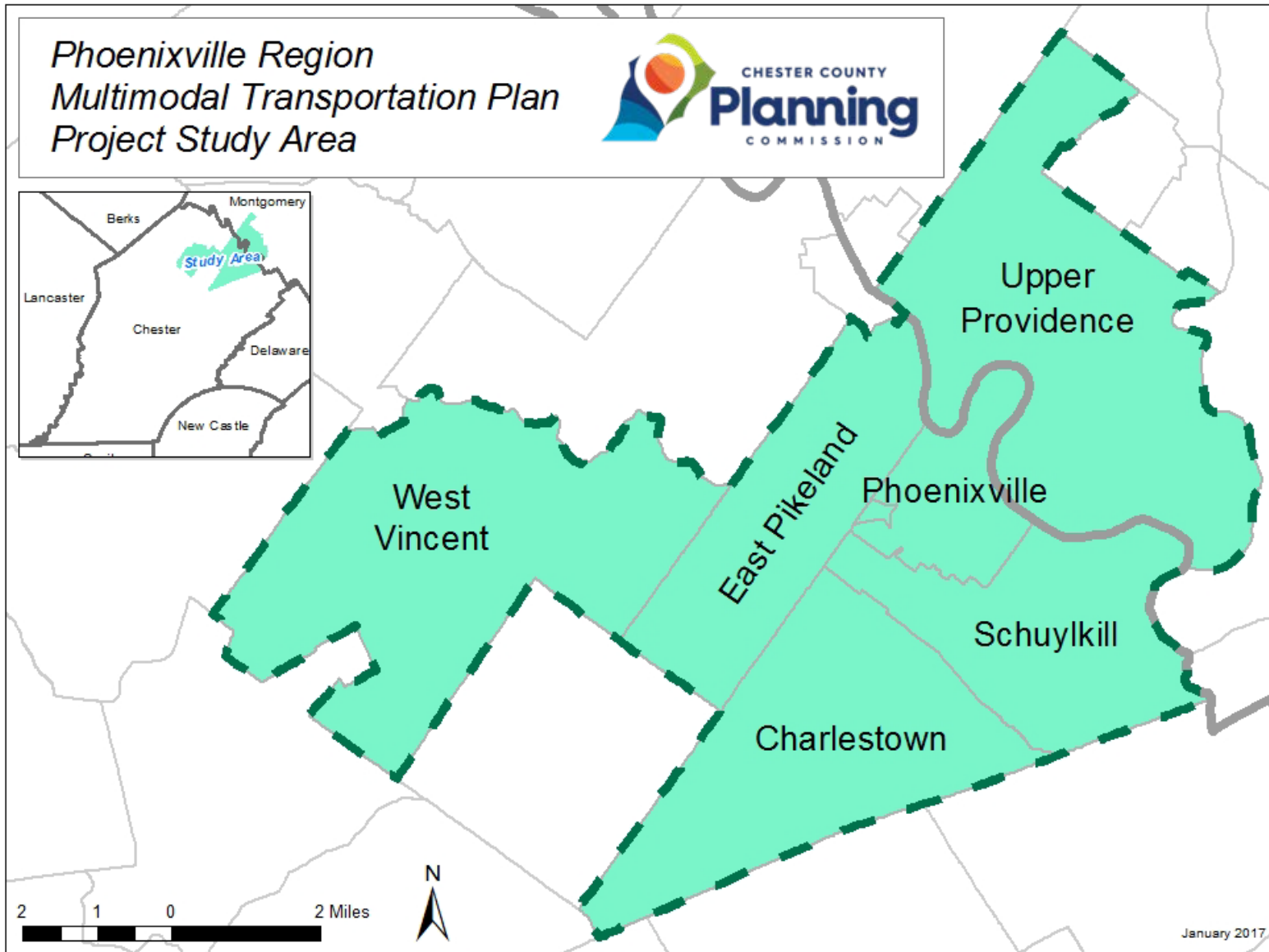
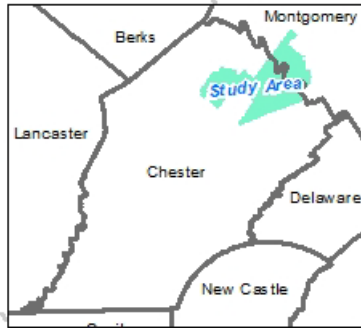


**Heather Martin**  
Transportation Planner  
Chester County Planning Commission

Phoenixville Region Multimodal Transportation Plan  
Public Meeting 02/15/2018



*Phoenixville Region  
Multimodal Transportation Plan  
Project Study Area*



# Mission & Vision

## Mission:

- **Create a safer, more efficient, equitable transportation network in the Phoenixville region**

## Vision:

- **A transportation network in the Phoenixville region that supports a dynamic, active, and prosperous community by providing access to any mode choice or destination for all users regardless of age or ability**

# Project Scope

- **Evaluate Existing Conditions**
  - Needs, Opportunities, and Constraints
- **Develop Goals and Recommendations**
  - With input from the Steering Committee and Public
- **Prepare Implementation Strategies**
  - Identifying priority, responsibility, and timeframe
- **Plan Acceptance**

# Plan Recommendations: Broad Plan Topics



**Sidewalk Connectivity**



**Trail Connectivity**



**Bicycling**



**Public Transit**

# Plan Recommendations: Priority Projects



Phoenixville Region Multimodal Transportation Plan  
Public Meeting 02/15/2018

# Plan Recommendations: Priority Projects

## Priority Project Categories Address:

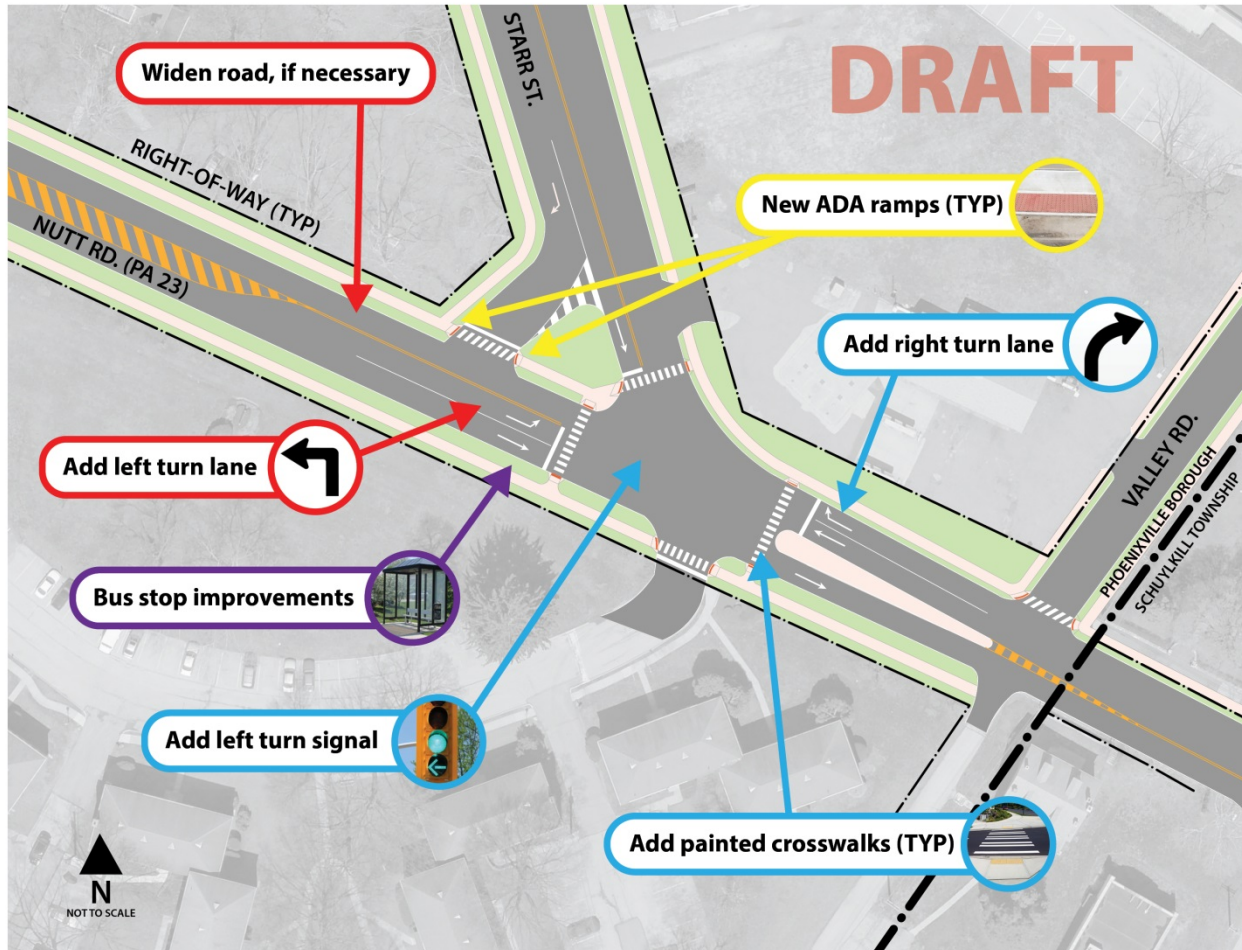
- Pedestrian Needs
- Trail Networks
- Road Cycling
- Transit
- Roadway Improvements

# ● Pedestrian Amenities: Starr and Nutt Road Intersection





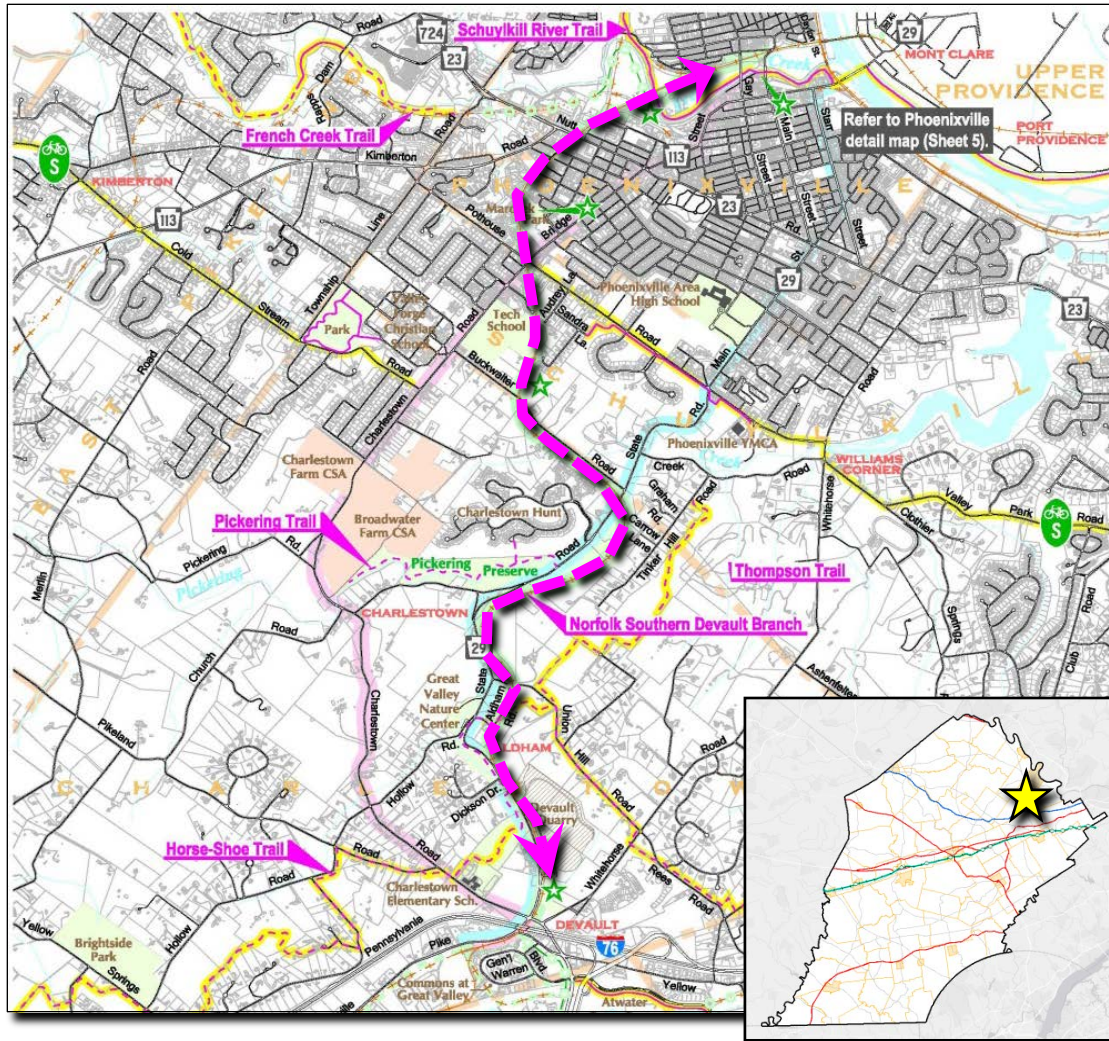
# ● Pedestrian Amenities: Starr and Nutt Road Intersection



# ● Pedestrian Amenities: Ludwig's Corner




# Trail Networks: Devault Trail





# Trail Networks: Trail Link along PA 29



# ● Transit Improvements: Transit Access to Phoenixville



# ● Roadway Improvements: Bridge Street/Nutt Road Intersection



# ● Roadway Improvements: PA 29 Narrow Bridge






# ● Roadway Improvements: Mont Clare Intersection



# ● Roadway Improvements: Starr St./Bridge St. Intersection



# ● Roadway Improvements: Township Line Road/PA 23 Intersection



# ● Roadway Improvements: Charlestown and Hollow Road Intersection



# ● Roadway Improvements: PA 23 and Valley Park Road



# Next Steps/Schedule

**Priority Issues (October-December 2017)**

 **Public Meeting #2 (February 15, 2018)**

**Draft Document (March – April 2018)**

**Plan Acceptance (May – June 2018)**

# Project Webpage

<http://www.chescoplanning.org/transportation/PhoenixvilleRegion.cfm>

## Project Manager

**Heather Martin**

Transportation Planner

Chester County Planning Commission

**610-344-6285**

[hmartin@chesco.org](mailto:hmartin@chesco.org)

# Q & A